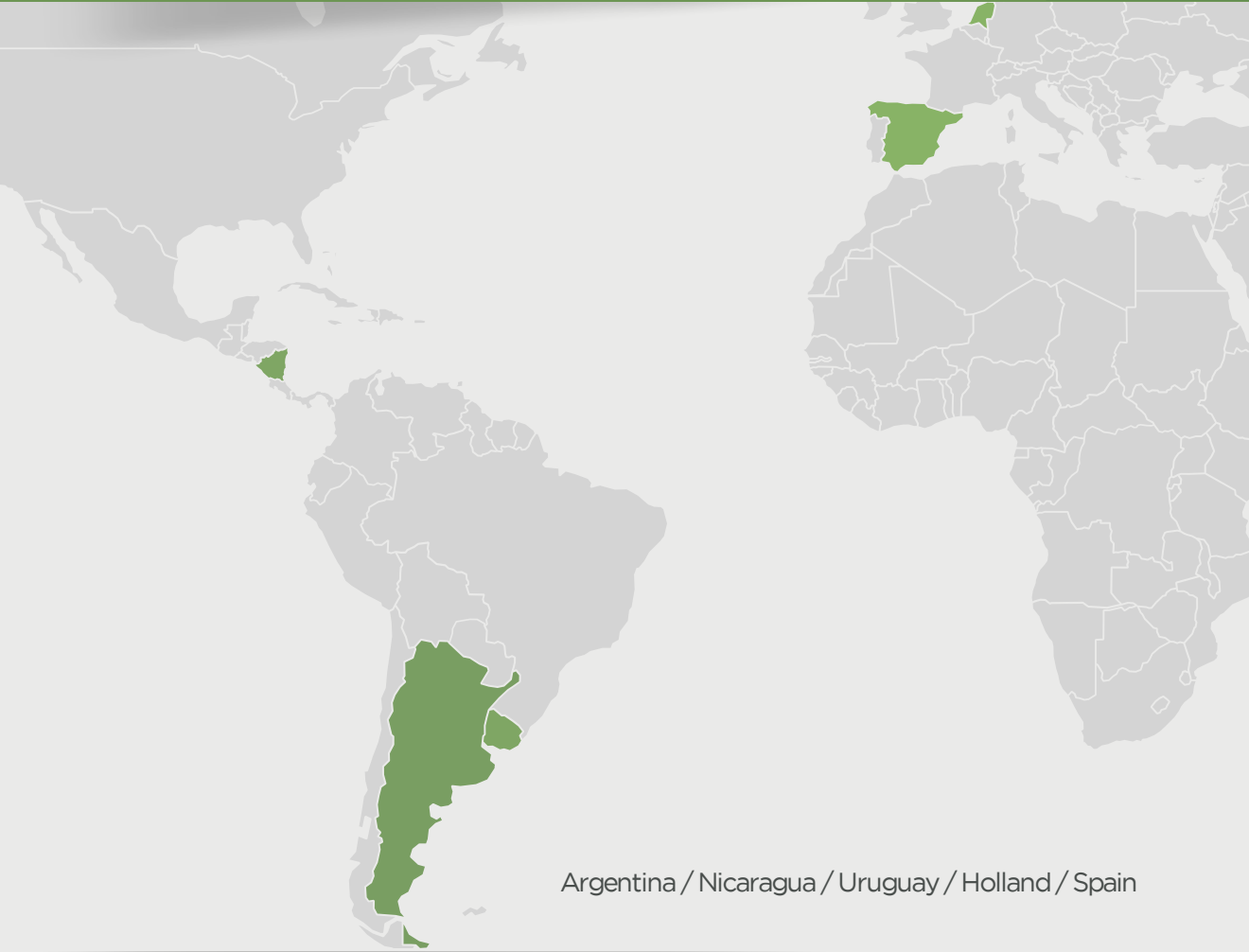


# Irrigation advisory systems and information and communication technologies

Efficient water use is essential to sustainably increasing the productivity of irrigated agriculture. Digital technologies and remote sensing products are important support tools for this purpose.



Argentina / Nicaragua / Uruguay / Holland / Spain



5040

Area of influence of the project (hectares)



1550

Potential number of beneficiaries



45

Crops yield increase (%)



29

Knowledge products



53

Meetings with farmers



4

International workshops and seminars

## Main donors



## Participating Organizations



The application of theoretical concepts of water-soil-plant-atmosphere relationships, combined with the use of remote sensing and digital technologies, facilitate decision-making for irrigation scheduling.

## The implemented initiative

The general objective of the project is to generate a study to identify how to reduce the yield gap in a group of selected crops, through the use of irrigation schedules adjusted to the water requirements. The specific objectives are: 1) to make an initial diagnosis of the pilot areas and develop the infrastructure of the Irrigation Advisory System (IAS); 2) to develop a study of

an information technology system that will constitute the operational basis of the IAS; 3) to carry out test studies to implement the IAS and establish the basis for its scaling. The study is being carried out in pilot areas of Argentina, Nicaragua and Uruguay and project activities are expected to reach 1,550 farmers.

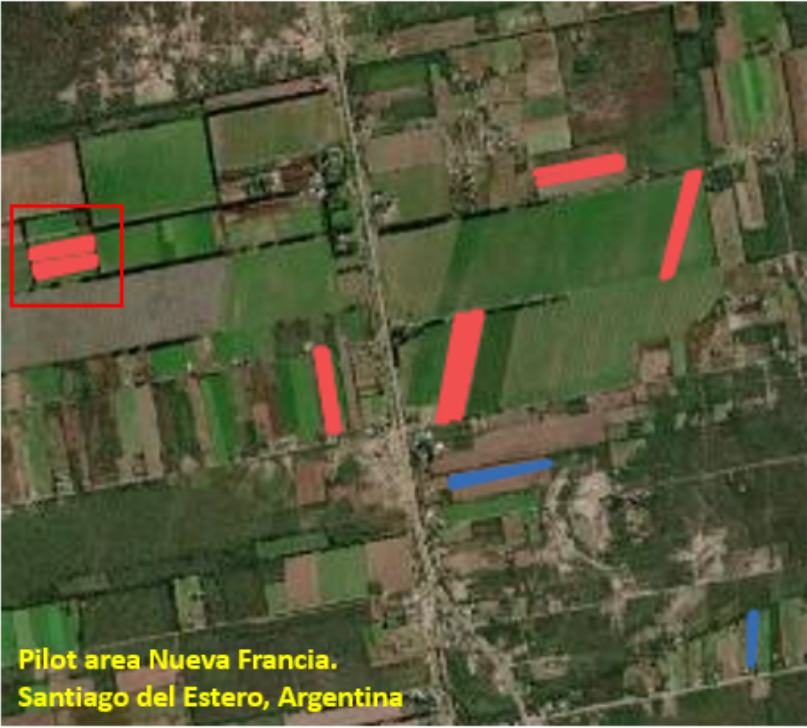
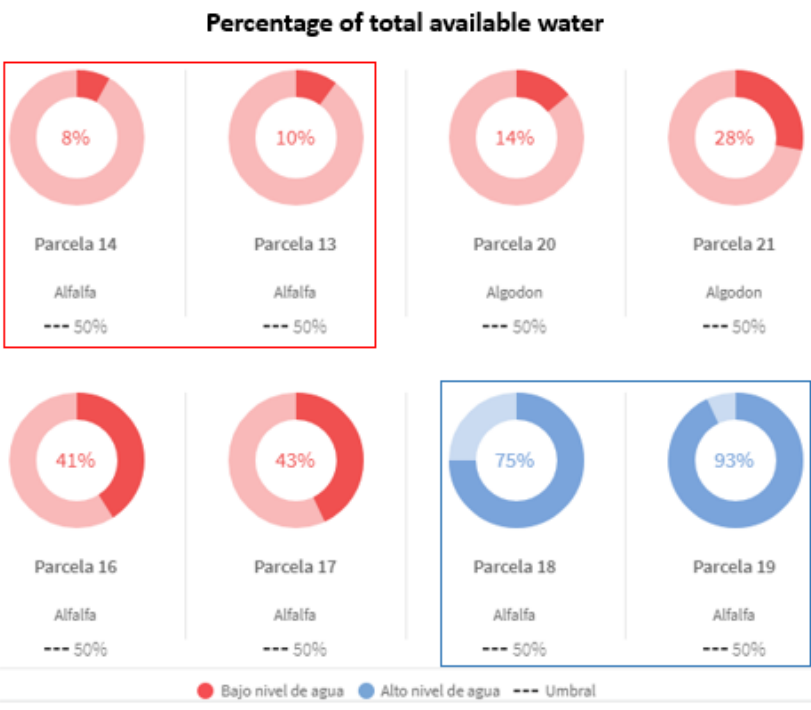
The water balance of crops in real time, using various sources and platforms, will inform decision-making on irrigation scheduling. The innovations will be adapted to the context of family agriculture.

## The technological solution

An important aspect for improving efficient water use in agriculture is the application of irrigation adjusted to the water needs of crops and the establishment of an appropriate irrigation scheduling. However, not enough attention is paid to these issues. Family agriculture has limited access to technologies and information according to its needs. The increasing access to the internet, mobile telephones, remote data transmission

and remote sensing services is a great opportunity to transfer information and knowledge to family agriculture. The real-time monitoring of the climate, soil water content and the state of the crops are tools with great potential to integrate farmers into the new digitally-driven agri-food systems and inform their decision-making on irrigation water management.

## Main results. Irrigation alerts



Pilot area Nueva Francia. Santiago del Estero, Argentina

## MÁS INFO



## Results

The main result of the project is the development of the Irrigation Advisory Service (IAS), which answers the two basic questions of irrigation scheduling: when and how much to irrigate? The IAS shows, graphically and numerically, soil water availability. When the water content falls below a threshold (which mainly depends on the crop and type of soil), the irrigation alert is given. The IAS has been tested in alfalfa, cotton, strawberry,

tomato, pepper and beans. Preliminary results show that adjusted irrigation schedules significantly increases crop yields: alfalfa 33%, cotton 67%, pepper 65%, strawberry 52%, beans 22% and tomato 62%. Other results of the project are the strengthening of meteorological information networks and the use of satellite images to estimate soil moisture through algorithms.